
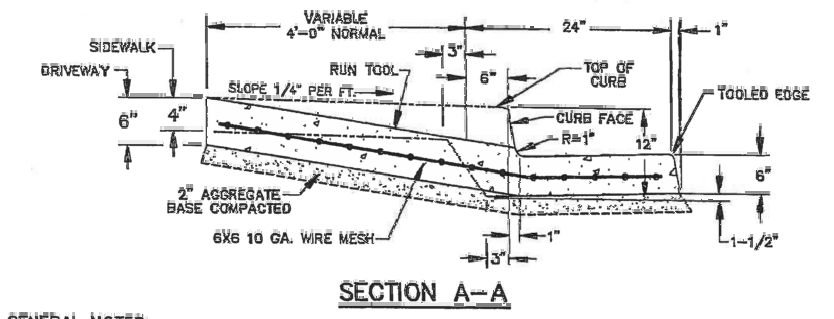
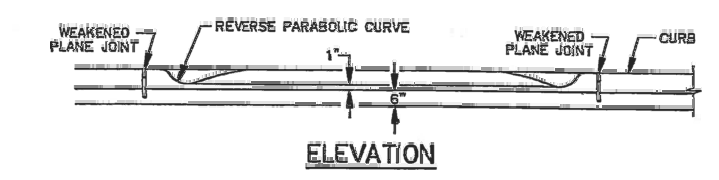
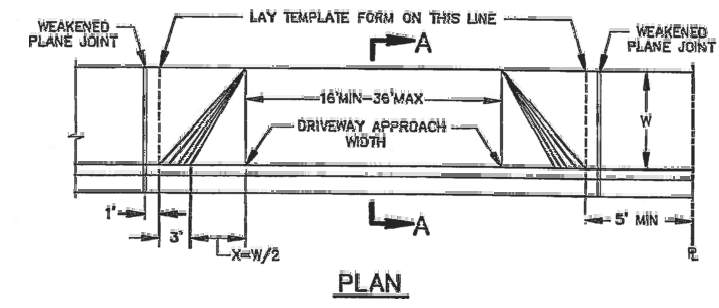


N:\Clients\454 City of Sausalito\02-09-02 Priority 1 Sewer Replacement\Design\CAD\Design\Project 1B\20121009 Addendum 1 Sheets\45402-0902-C01-C04 Add 2.dwg 10-10-12 04:14:30 PM pfuss

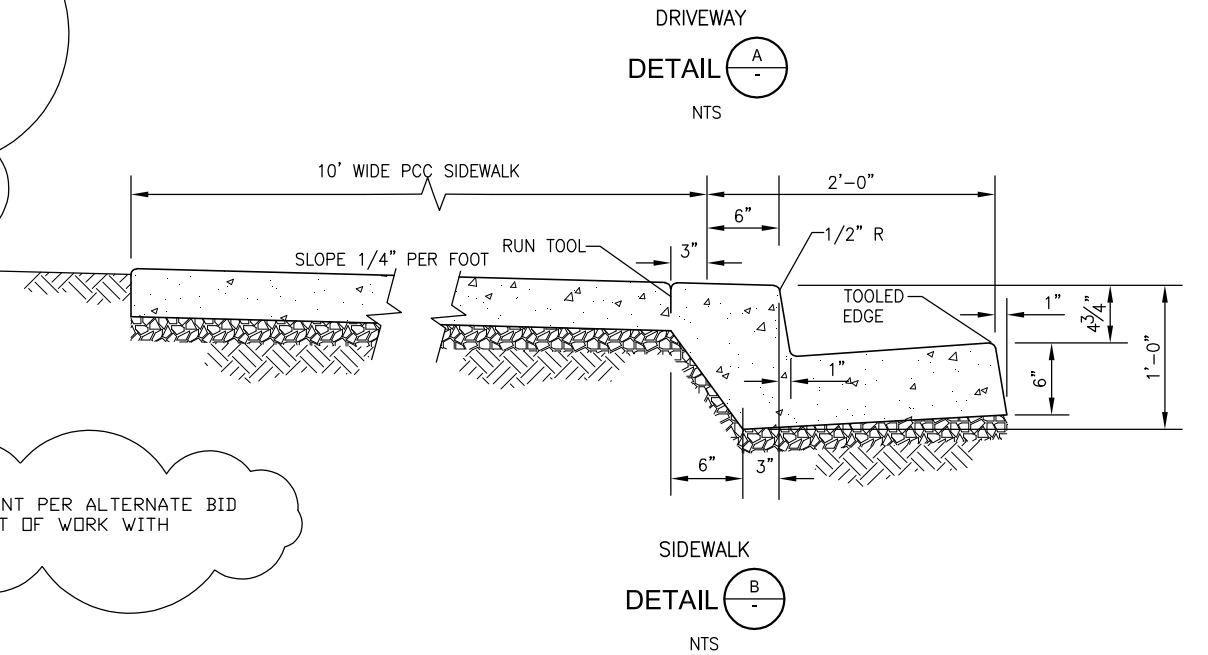
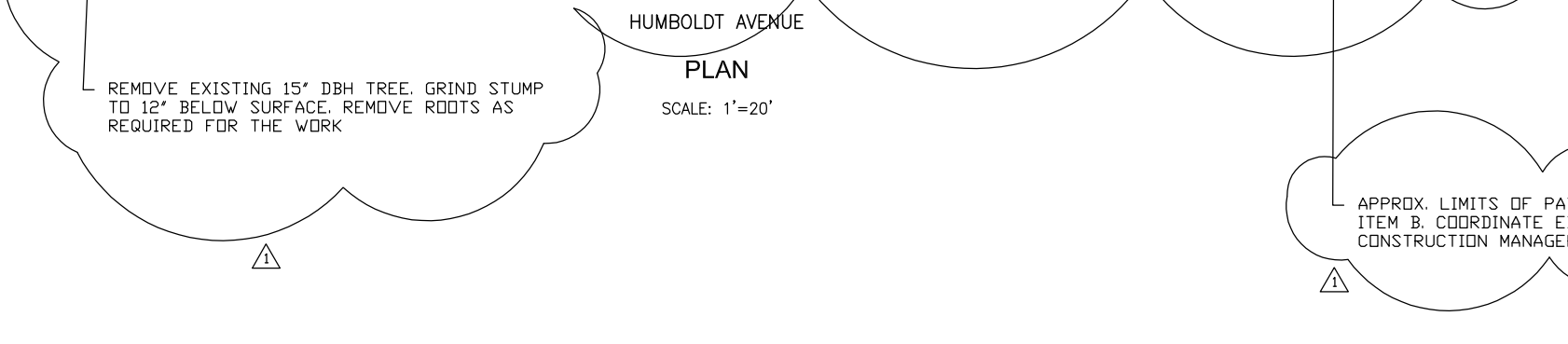


- NOTES:
1. REMOVE APPROXIMATE 400 LF (E) CURB, GUTTER, SIDEWALK, AND DRIVEWAY. REPLACE WITH NEW 10' WIDE SIDEWALK, CURB, GUTTER, AND DRIVEWAY ON BOTH SIDES OF HUMBOLDT AVENUE BETWEEN ANCHOR AND BAY AND BETWEEN SPINNAKER AND BAY. ADJUST STREET GRADES AS NEEDED. NEW THERMOPLASTIC PAVEMENT MARKINGS AS DIRECTED.
 2. COORDINATE STAGING AREA WITH ON-GOING DOWNTOWN RESTROOM PROJECT.
 3. MAINTAIN ACCESS TO PARKING LOT 2 FOR THE DOWNTOWN RESTROOM PROJECT CONTRACTOR AND FOR PUBLIC ACCESS TO THE RELOCATED RESTROOM




GENERAL NOTES:

1. DRAW SCREED LATERALLY ACROSS SIDEWALK. KEEP SCREED PARALLEL TO CENTERLINE OF SIDEWALK.
2. WIDTH OF DRIVEWAY APPROACH: 2-WAY TRAFFIC 30' OR 36' ONE-WAY TRAFFIC 16'
3. TOOL SCORE LINE EVERY 4'. LONGITUDINAL LINES TO SUIT CONDITIONS OR AS DIRECTED BY ENGINEER.
4. USE PIGMENTED SEALING COMPOUND FOR CURING.
5. WHEN DISTANCE BETWEEN DRIVEWAY FLARES IS LESS THAN 5' ELIMINATE ADJACENT FLARES AND CONSTRUCT AS COMMON DRIVEWAY.



APPROX. LIMITS OF PAVEMENT PER ALTERNATE BID ITEM B. COORDINATE EXTENT OF WORK WITH CONSTRUCTION MANAGER.



SUBMITTED: *[Signature]*
 DATE: 9/11/12
 APPROVED: _____
 DATE: _____

THIS LINE IS 1 INCH
 AT FULL SCALE
 IF NOT SCALE ACCORDINGLY
 SCALE: AS SHOWN
 DRAWN BY: ALN
 DESIGNED BY: TTT
 PROJ. MGR.: PDF

No.	ZONE	REVISIONS	BY	DATE
		ADDENDUM NO. 2		10/12

WEST YOST ASSOCIATES
 Consulting Engineers
 2020 Research Park Drive
 Suite 100
 Davis, California 95618
 (530) 756-5905
 FAX (530) 756-5991



CITY OF SAUSALITO PRIORITY 1 SEWER REPLACEMENT PROJECT 1B
HUMBOLDT AVENUE IMPROVEMENT PLAN AND DETAILS

JOB NUMBER	454-02-09-02
DRAWING NUMBER	C01
SHEET NUMBER	4 OF 28
REVISION	