




Sausalito Mudflow

Google Earth Street View @ 406/408 Sausalito Blvd
Imagery April 2019

Legend

 Sausalito



Google Earth


© 2018 Google
© 2019 Google

6.57 ft

Sausalito Mudflow

Google Earth Street View @ 57 Crescent Blvd
Imagery October 2017

Legend

 Sausalito

Google Earth

© 2018 Google

© 2019 Google

6.57 ft







The below link is to a City of Sausalito webpage entitled “Latest News on the February 14 Mudflow”. At the bottom of the page are several pictures post mudflow:

<https://www.sausalito.gov/Home/Components/News/News/3414/457>

Drone video post mudflow (available from above City webpage):

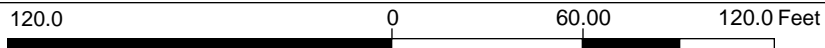
<https://www.youtube.com/watch?v=iiH6uzGs0qk>



Legend

- Condominium Common Area
- Mobile Home Pad
- City
- Community
- Marin County Legal Boundary
- Other Bay Area County
- Ocean and Bay
- MMWD Easement
- Address
- Parcel Secured
- Stream - Perennial (NHD)
- Area (NHD)**
 - Canal/Ditch
 - Dam/Weir
 - Foreshore
 - Sea/Ocean
 - Spillway
 - Stream/River

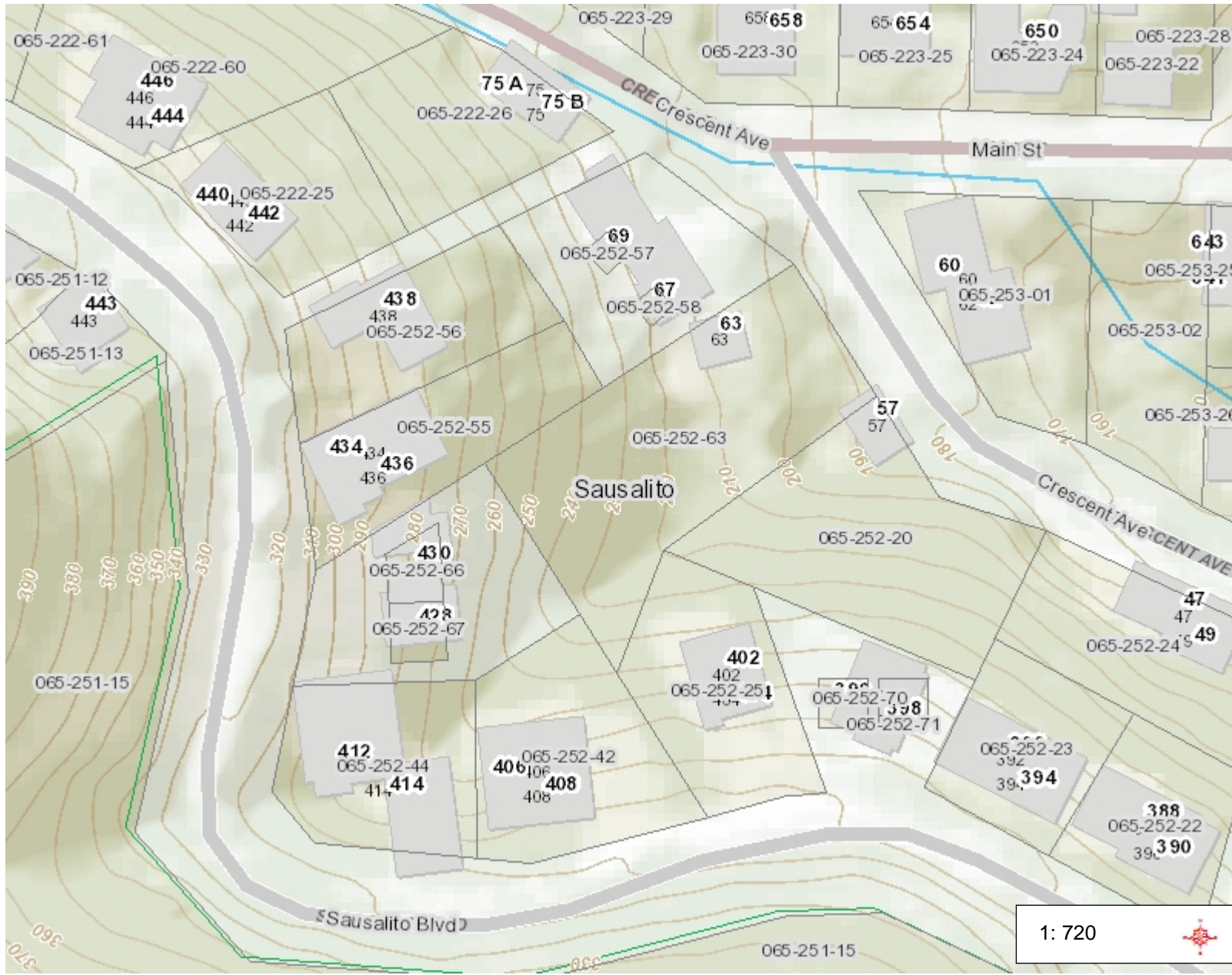
1: 720



Notes




MarinMap GIS Map Report



Legend

- Condominium Common Area
 - Mobile Home Pad
 - City
 - Community
 - Marin County Legal Boundary
 - Other Bay Area County
 - Ocean and Bay
 - MMWD Easement
 - Address
 - Parcel Secured
 - Stream - Perennial (NHD)
- Area (NHD)
- Canal/Ditch
 - Dam/Weir
 - Foreshore
 - Sea/Ocean
 - Spillway
 - Stream/River

1: 720



NAD_1983_HARN_StatePlane_California_III_FIPS_0403_Feet
 © Latitude Geographics Group Ltd.

This map is a user generated static output from an Internet mapping site and is for reference only. Data layers that appear on this map may or may not be accurate, current, or otherwise reliable.

THIS MAP IS NOT TO BE USED FOR NAVIGATION

Notes