





























The Hill

Legend

-  Sausalito City Boundary
-  Neighborhood Boundary
-  Ocean/Bay
- Zoning Designations**
-  Downtown Historic District Overlay
-  R-1-20: Single Family
-  R-1-8: Single Family
-  R-1-6: Single Family
-  R-2-2.5: Two Family
-  R-2-5: Two Family
-  R-3: Multiple Family
-  R-A: Arks
-  H: Houseboats
-  PR: Planned Residential
-  CC: Central Commercial
-  CR: Commercial Residential
-  CN-1: Neighborhood Commercial
-  CN-2: Neighborhood Commercial
-  CW: Commercial Waterfront
-  CS: Shopping Center
-  I: Industrial
-  W: Waterfront
-  PI: Public Institutional
-  PP: Public Parks
-  OS: Open Space
-  OA: Open Area

-  Fire Station
-  City Park

Draft Opportunity Sites

- Increase Capacity Sites are labeled with a Site ID. A Site ID that includes an asterisk (*) is a City-Owned site.*
-  No General Plan Land Use Change or Rezone Required
-  Increase Capacity (General Plan Amendment/Rezone Required)
-  Focus Area

