






**LEGEND**

-  Sausalito City Boundary
-  Neighborhood

**Draft Opportunity Sites**

*Increase Capacity Sites are labeled with a Site ID. A Site ID that includes an asterisk (\*) is a City-Owned site.*

-  No General Plan Land Use Change or Rezone Required
-  Increase Capacity (General Plan Amendment/Rezone Required)
-  Focus Area

SAUSALITO 6th CYCLE HOUSING ELEMENT UPDATE

**DRAFT OPPORTUNITY SITES  
TOWN HALL #2**



De Novo Planning Group  
A Land Use Planning, Design, and Environmental Firm

Source: City of Sausalito; Marin GeoHub. Map date: May 4, 2022.